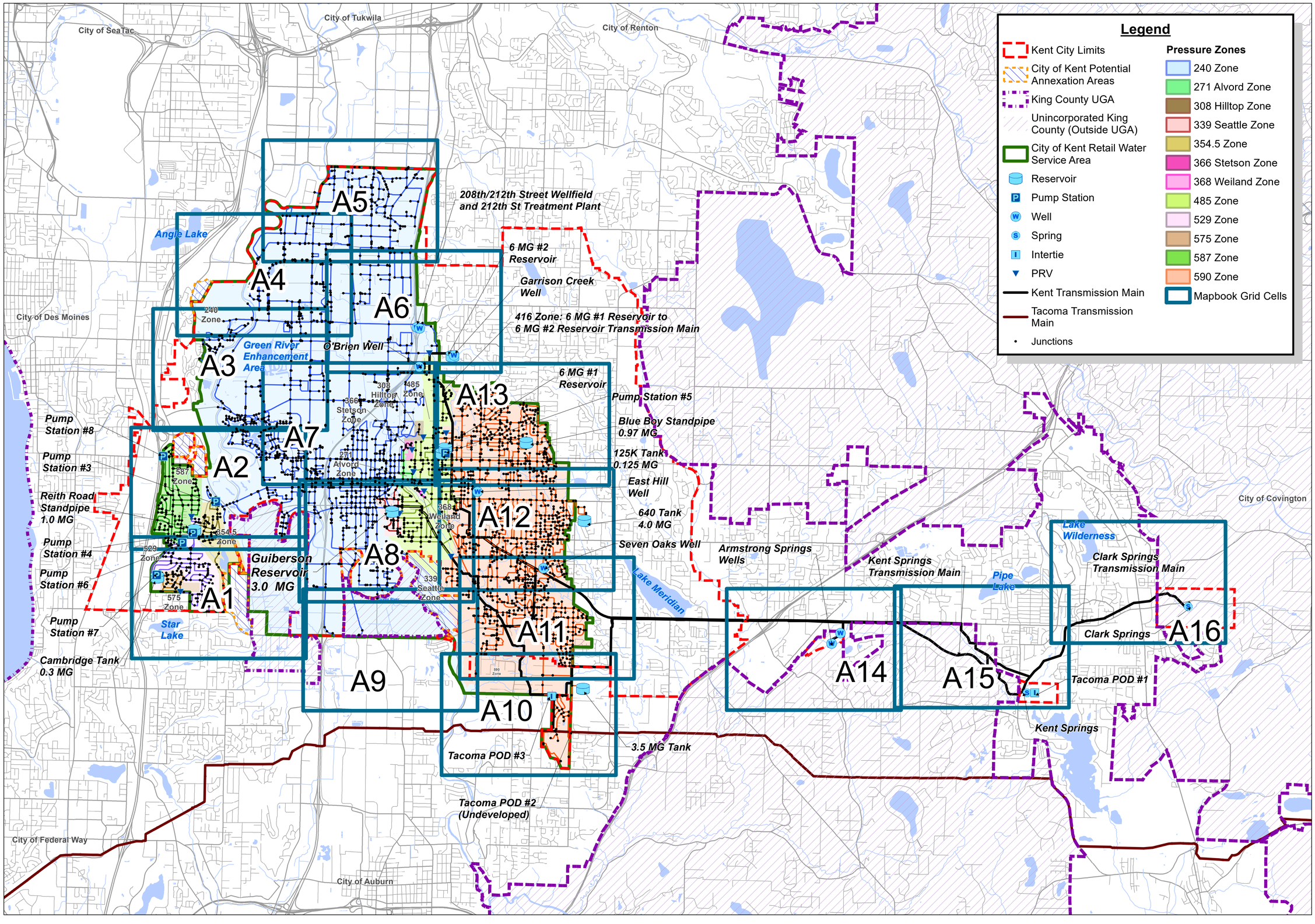

This map is a graphic representation derived from the City of Kent Geographic Information System. It was designed and intended for City of Kent staff use only; it is not guaranteed to survey accuracy. This map is based on the best information available on the date shown on this map.

Any reproduction or sale of this map, or portions thereof, is prohibited without express written authorization by the City of Kent.

This material is owned and copyrighted by the City of Kent.

Vicinity Map

Existing Node Diagram Overview Map

City of Kent 2019 Water System Plan

KENT WASHINGTON

1 inch = 3,000 feet

0 1,500 3,000 6,000 Feet

DRAWING IS FULL SCALE WHEN BAR MEASURES 2"

RH2

NORTH

J:\DATA\KEN\117-100\GIS\MAPS\EXISTING NODE DIAGRAM OVERVIEW MAP.MXD BY: DBRIGHT PLOT DATE: MAY 8, 2019 COORDINATE SYSTEM: NAD 1983 HARN STATEPLANE WASHINGTON NORTH FIPS 4601 FEET

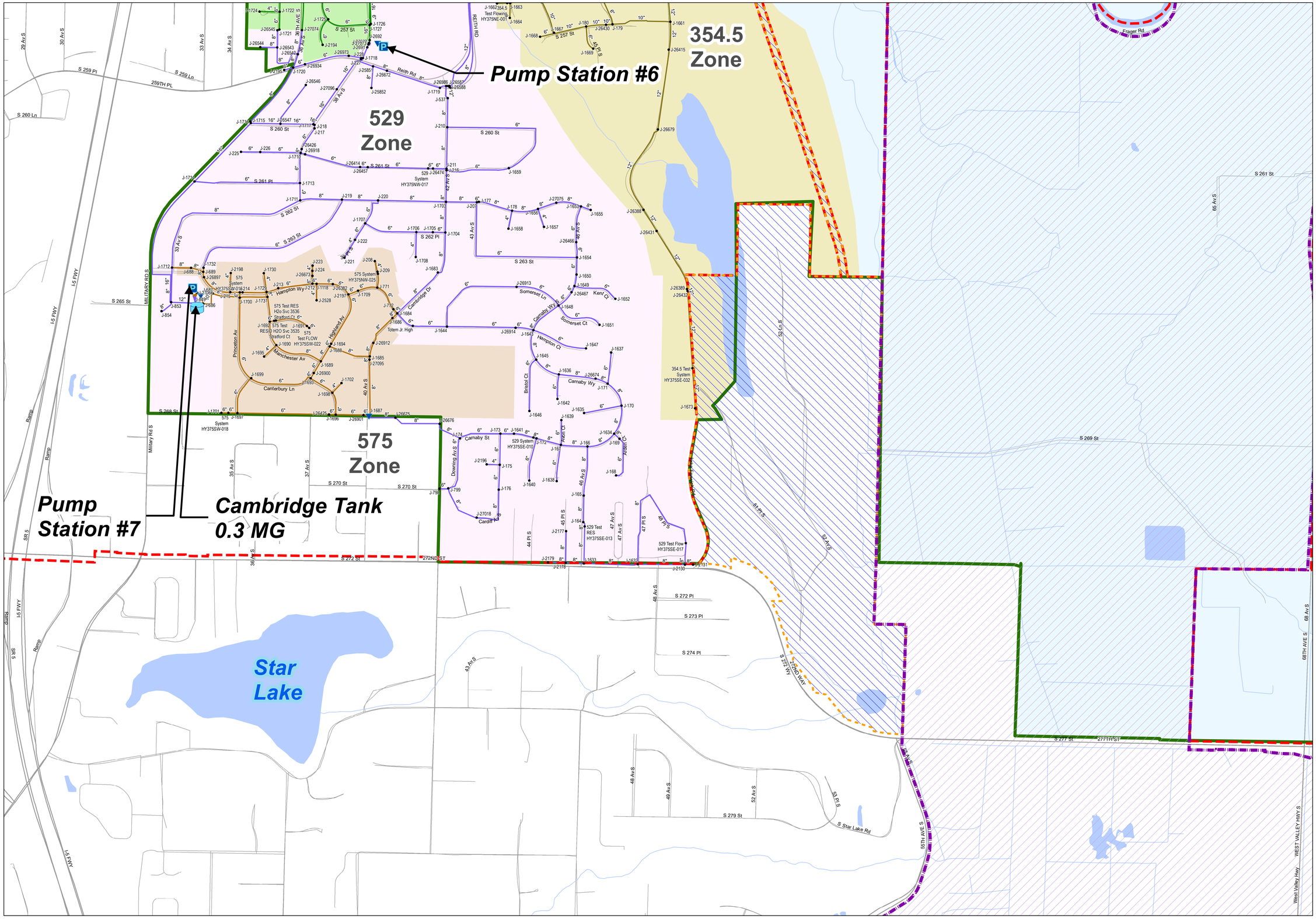

This map is a graphic representation derived from the City of Kent Geographic Information System. It was designed and intended for City of Kent staff use only; it is not guaranteed to survey accuracy. This map is based on the best information available on the date shown on this map.

Any reproduction or sale of this map, or portions thereof, is prohibited without express written authorization by the City of Kent.

This material is owned and copyrighted by the City of Kent.

Vicinity Map

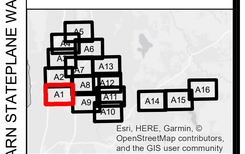

Existing Node Diagram Mapbook
Page 1 of 16
Grid Cell: A1

City of Kent 2019 Water System Plan

KENT WASHINGTON

1 inch = 400 feet

0 200 400 800 Feet

DRAWING IS FULL SCALE WHEN BAR MEASURES 2"

RH2

NORTH

J:\DATA\KEN\117-100\GIS\MAPS\EXISTING NODE DIAGRAM MAPBOOK.MXD BY: DBRIGHT PLOT DATE: MAY 8, 2019 COORDINATE SYSTEM: NAD 1983 HARN STATEPLANE WASHINGTON NORTH FIPS 4601 FEET

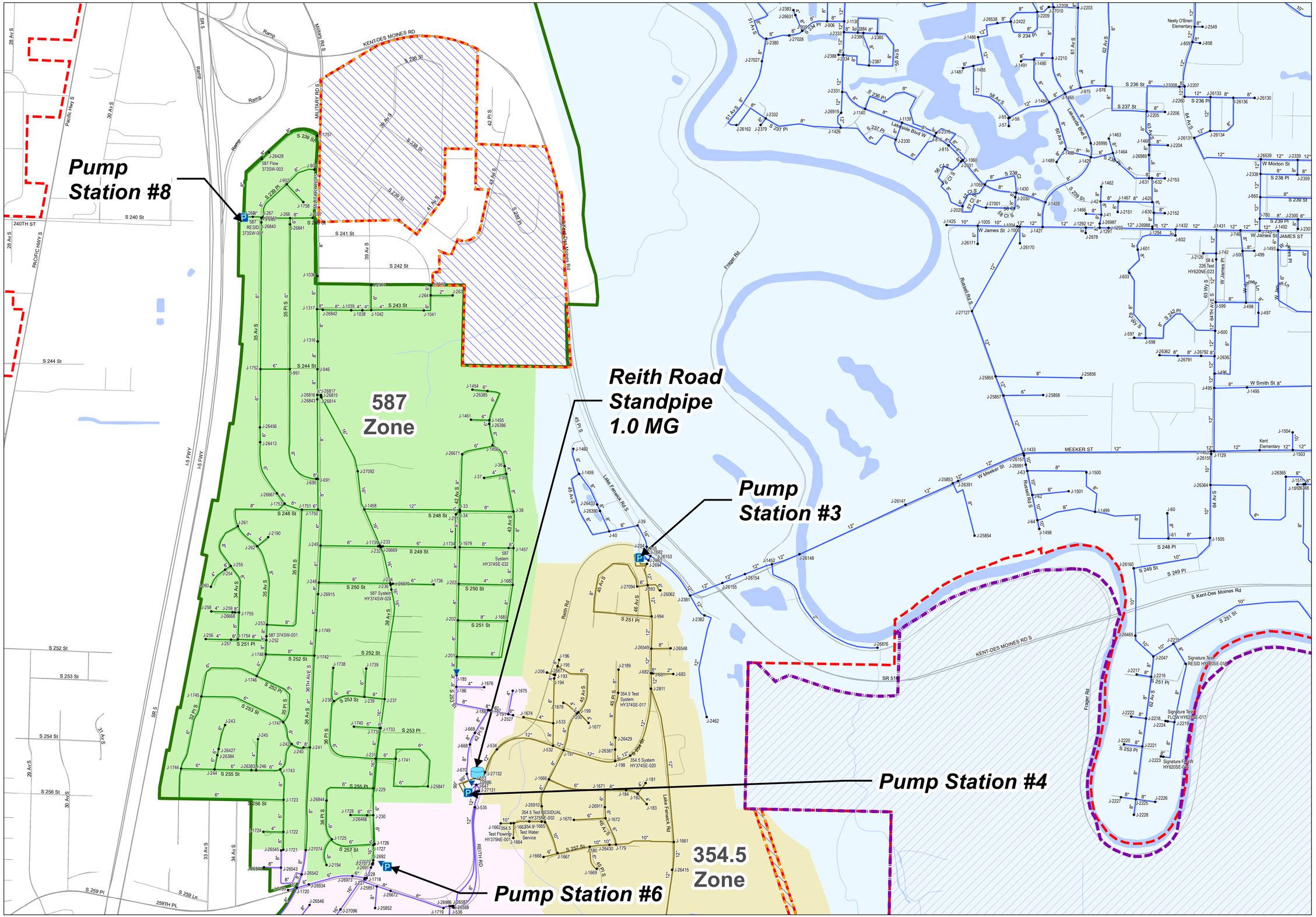

This map is a graphic representation derived from the City of Kent Geographic Information System. It was designed and intended for City of Kent staff use only; it is not guaranteed to survey accuracy. This map is based on the best information available on the date shown on this map.

Any reproduction or sale of this map, or portions thereof, is prohibited without express written authorization by the City of Kent.

This material is owned and copyrighted by the City of Kent.

Vicinity Map

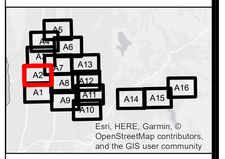

Existing Node Diagram Mapbook
Page 2 of 16
Grid Cell: A2

City of Kent 2019 Water System Plan

KENT WASHINGTON

1 inch = 400 feet

0 200 400 800 Feet

DRAWING IS FULL SCALE WHEN BAR MEASURES 2"

RH2

NORTH

J:\DATA\KEN\117-100\GIS\MAPS\EXISTING NODE DIAGRAM MAPBOOK.MXD BY: DBRIGHT PLOT DATE: MAY 8, 2019 COORDINATE SYSTEM: NAD 1983 HARN STATEPLANE WASHINGTON NORTH FIPS 4601 FEET

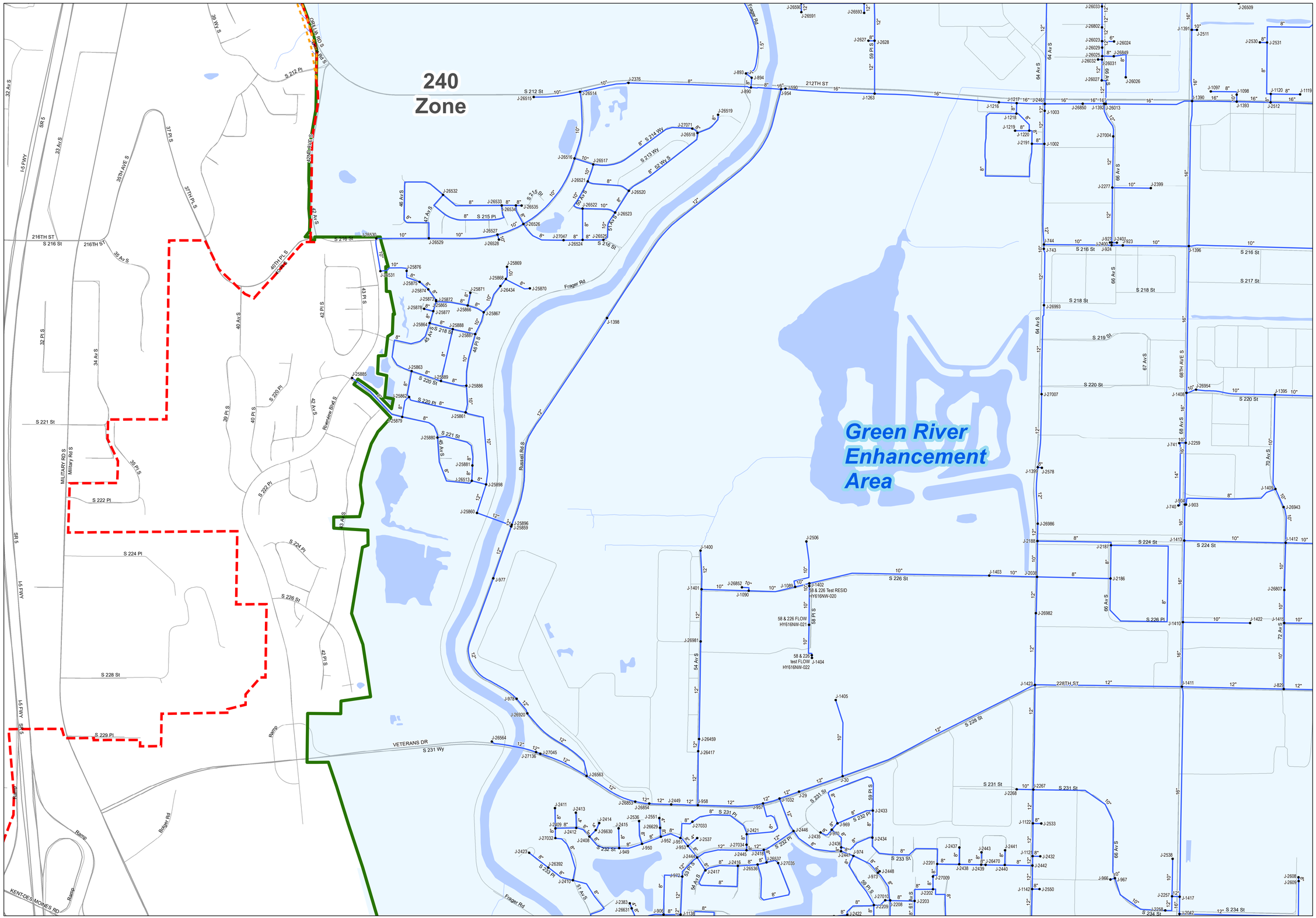

This map is a graphic representation derived from the City of Kent Geographic Information System. It was designed and intended for City of Kent staff use only; it is not guaranteed to survey accuracy. This map is based on the best information available on the date shown on this map.

Any reproduction or sale of this map, or portions thereof, is prohibited without express written authorization by the City of Kent.

This material is owned and copyrighted by the City of Kent.

Vicinity Map

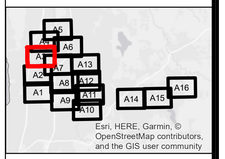

Existing Node Diagram Mapbook
Grid Cell: A3
Page 3 of 16

City of Kent
2019 Water System Plan

KENT WASHINGTON

1 inch = 400 feet

0 200 400 800 Feet

DRAWING IS FULL SCALE WHEN BAR MEASURES 2"

RH2

NORTH

J:\DATA\KEN\117-100\GIS\MAPS\EXISTING NODE DIAGRAM MAPBOOK.MXD BY: DBRIGHT PLOT DATE: MAY 8, 2019 COORDINATE SYSTEM: NAD 1983 HARN STATEPLANE WASHINGTON NORTH FIPS 4601 FEET

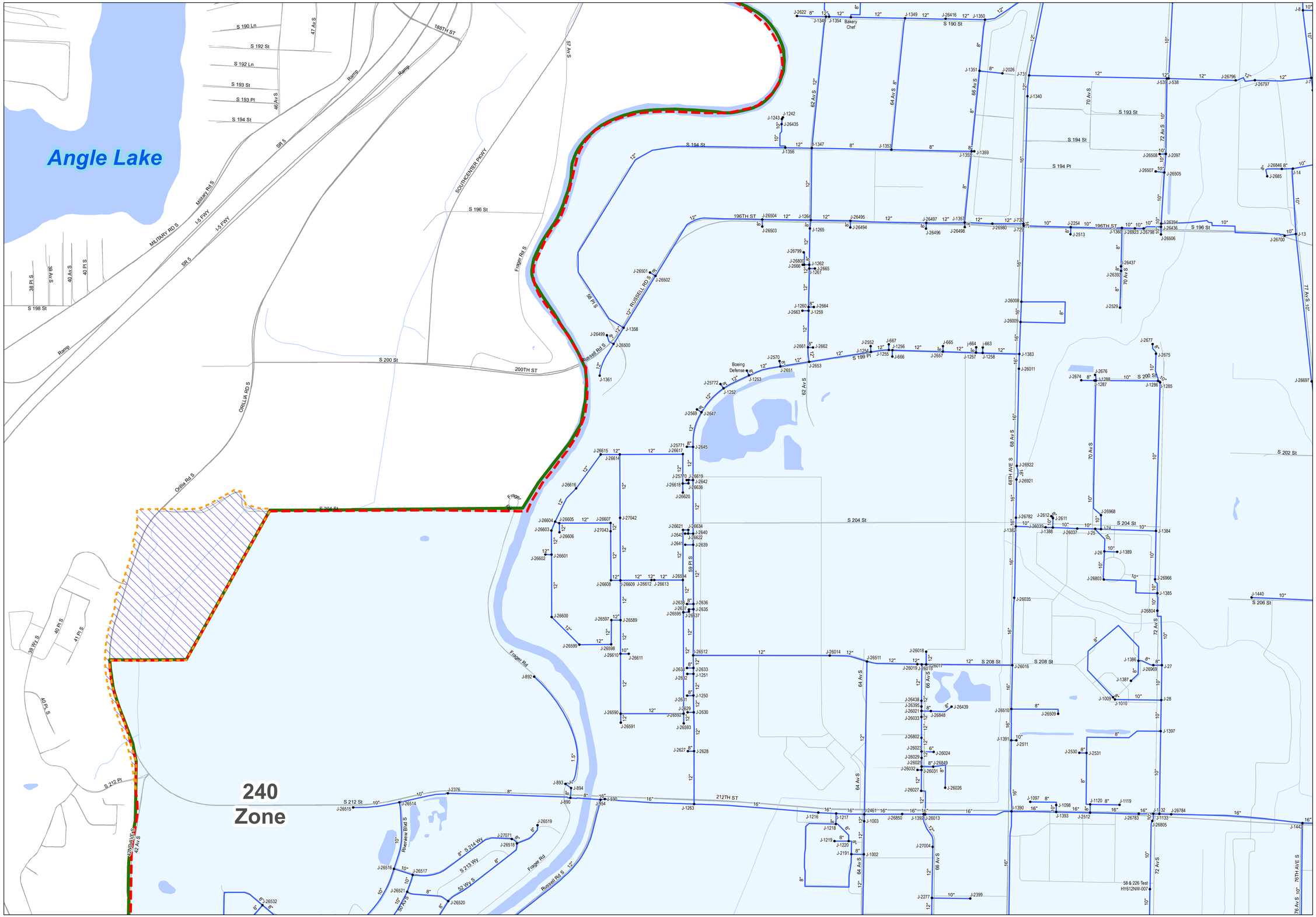

This map is a graphic representation derived from the City of Kent Geographic Information System. It was designed and intended for City of Kent staff use only; it is not guaranteed to survey accuracy. This map is based on the best information available on the date shown on this map.

Any reproduction or sale of this map, or portions thereof, is prohibited without express written authorization by the City of Kent.

This material is owned and copyrighted by the City of Kent.

Vicinity Map

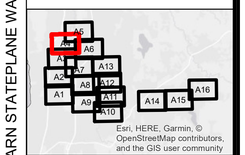

Existing Node Diagram Mapbook
Grid Cell: A4
Page 4 of 16

City of Kent
2019 Water System Plan

1 inch = 400 feet

0 200 400 800 Feet

DRAWING IS FULL SCALE WHEN BAR MEASURES 2"

RH2

NORTH

J:\DATA\KEN\117-100\GIS\MAPS\EXISTING NODE DIAGRAM MAPBOOK.MXD BY: DBRIGHT PLOT DATE: MAY 8, 2019 COORDINATE SYSTEM: NAD 1983 HARN STATEPLANE WASHINGTON NORTH FIPS 4601 FEET

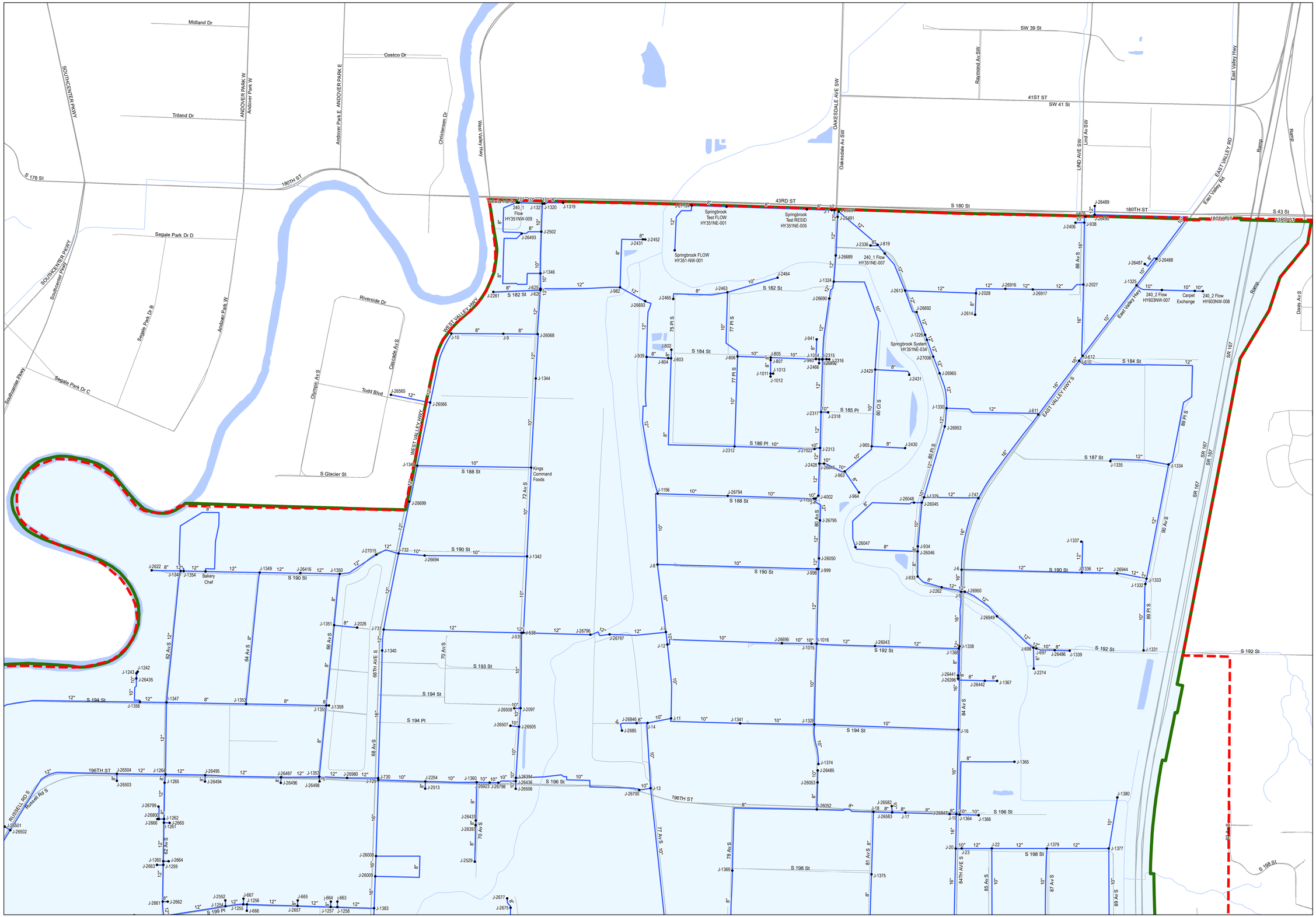

This map is a graphic representation derived from the City of Kent Geographic Information System. It was designed and intended for City of Kent staff use only; it is not guaranteed to survey accuracy. This map is based on the best information available on the date shown on this map.

Any reproduction or sale of this map, or portions thereof, is prohibited without express written authorization by the City of Kent.

This material is owned and copyrighted by the City of Kent.

Vicinity Map

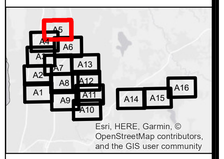

Existing Node Diagram Mapbook
Page 5 of 16
Grid Cell: A5

City of Kent 2019 Water System Plan

KENT WASHINGTON

1 inch = 400 feet

0 200 400 800 Feet

DRAWING IS FULL SCALE WHEN BAR MEASURES 2"

RH2

NORTH

J:\DATA\KEN\117-100\GIS\MAPS\EXISTING NODE DIAGRAM MAPBOOK.MXD BY: DBRIGHT PLOT DATE: MAY 8, 2019 COORDINATE SYSTEM: NAD 1983 HARN STATEPLANE WASHINGTON NORTH FIPS 4601 FEET

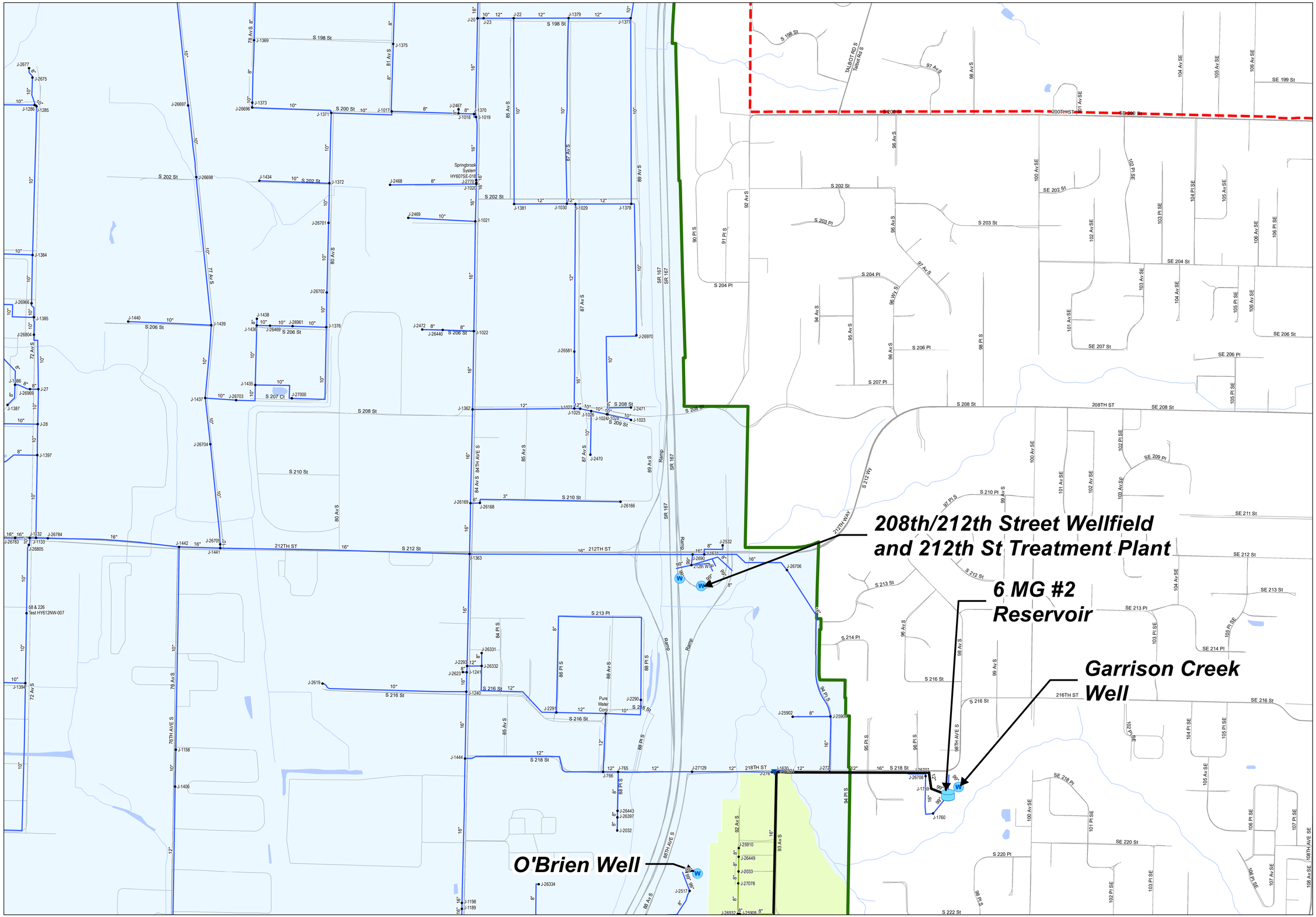

This map is a graphic representation derived from the City of Kent Geographic Information System. It was designed and intended for City of Kent staff use only; it is not guaranteed to survey accuracy. This map is based on the best information available on the date shown on this map.

Any reproduction or sale of this map, or portions thereof, is prohibited without express written authorization by the City of Kent.

This material is owned and copyrighted by the City of Kent.

Vicinity Map

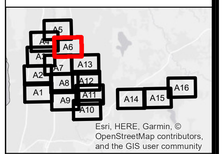

Existing Node Diagram Mapbook
Page 6 of 16
Grid Cell: A6

City of Kent 2019 Water System Plan

KENT WASHINGTON

1 inch = 400 feet

0 200 400 800 Feet

DRAWING IS FULL SCALE WHEN BAR MEASURES 2"

RH2

NORTH

J:\DATA\KEN\117-100\GIS\MAPS\EXISTING NODE DIAGRAM MAPBOOK.MXD BY: DBRIGHT PLOT DATE: MAY 8, 2019 COORDINATE SYSTEM: NAD 1983 HARN STATEPLANE WASHINGTON NORTH FIPS 4601 FEET

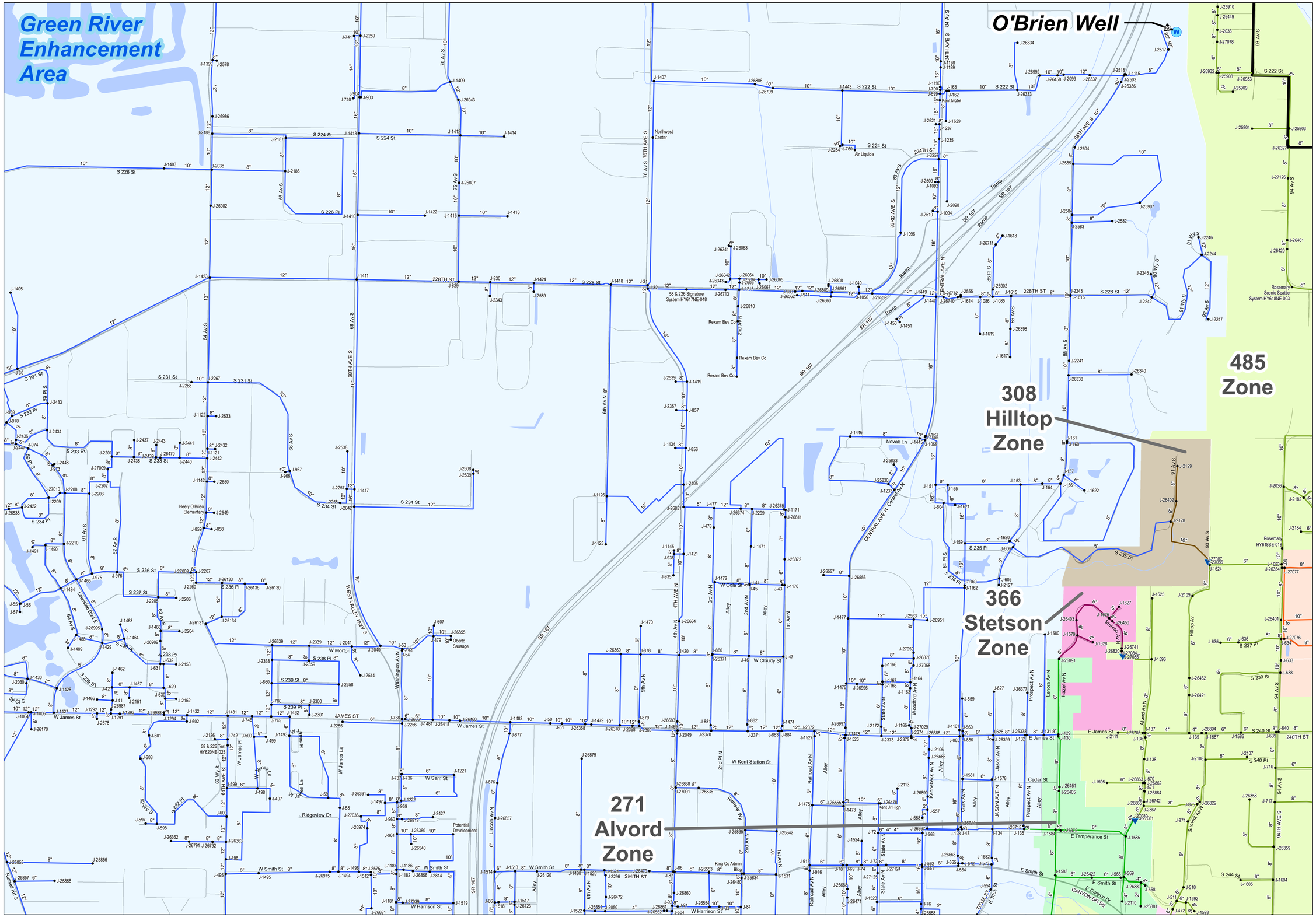

This map is a graphic representation derived from the City of Kent Geographic Information System. It was designed and intended for City of Kent staff use only; it is not guaranteed to survey accuracy. This map is based on the best information available on the date shown on this map.

Any reproduction or sale of this map, or portions thereof, is prohibited without express written authorization by the City of Kent.

This material is owned and copyrighted by the City of Kent.

Vicinity Map

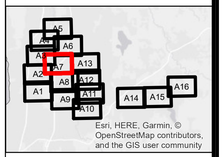

Existing Node Diagram Mapbook
Page 7 of 16
City of Kent 2019 Water System Plan

KENT WASHINGTON

1 inch = 400 feet

0 200 400 800 Feet

DRAWING IS FULL SCALE WHEN BAR MEASURES 2"

RH2

NORTH

J:\DATA\KEN\117-100\GIS\MAPS\EXISTING NODE DIAGRAM MAPBOOK.MXD BY: DBRIGHT PLOT DATE: MAY 8, 2019 COORDINATE SYSTEM: NAD 1983 HARN STATEPLANE WASHINGTON NORTH FIPS 4601 FEET

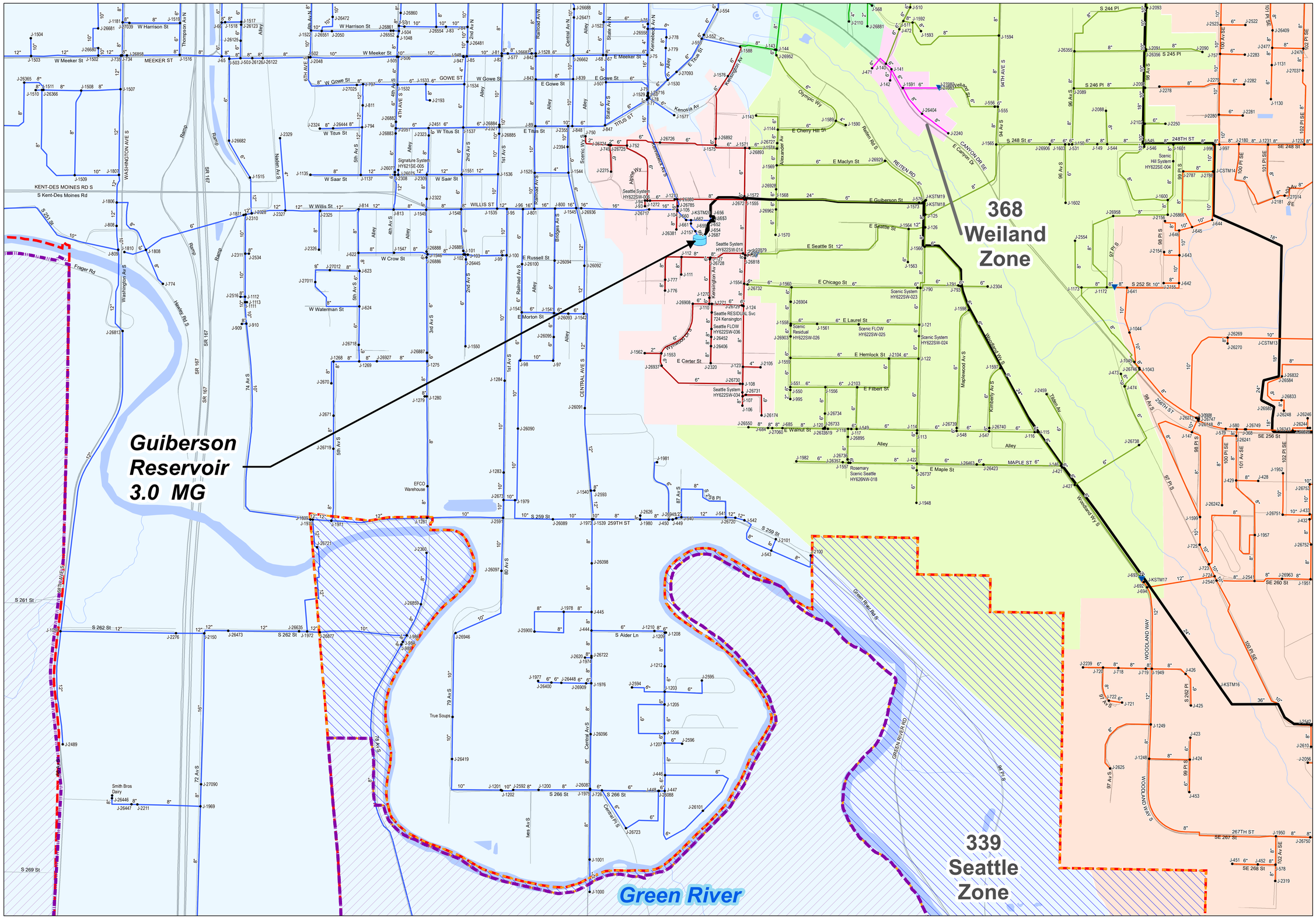

This map is a graphic representation derived from the City of Kent Geographic Information System. It was designed and intended for City of Kent staff use only; it is not guaranteed to survey accuracy. This map is based on the best information available on the date shown on this map.

Any reproduction or sale of this map, or portions thereof, is prohibited without express written authorization by the City of Kent.

This material is owned and copyrighted by the City of Kent.

Vicinity Map

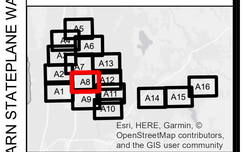

Existing Node Diagram Mapbook
Grid Cell: A8

Page 8 of 16

City of Kent
2019 Water System Plan

KENT WASHINGTON

1 inch = 400 feet

0 200 400 800 Feet

DRAWING IS FULL SCALE WHEN BAR MEASURES 2"

RH2

NORTH

J:\DATA\KEN\117-100\GIS\MAPS\EXISTING NODE DIAGRAM MAPBOOK.MXD BY: DBRIGHT PLOT DATE: MAY 8, 2019 COORDINATE SYSTEM: NAD 1983 HARN STATEPLANE WASHINGTON NORTH FIPS 4601 FEET

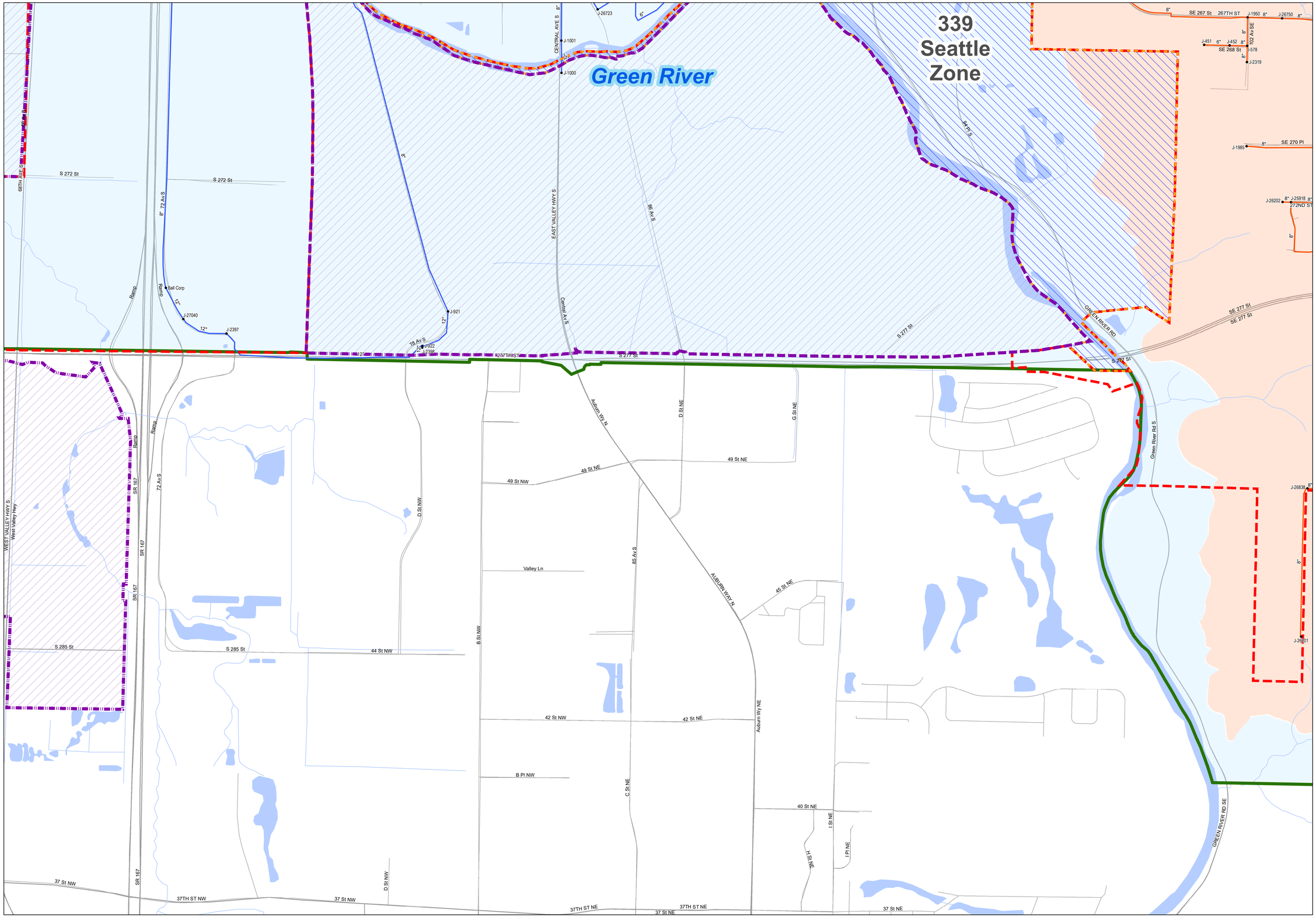

This map is a graphic representation derived from the City of Kent Geographic Information System. It was designed and intended for City of Kent staff use only; it is not guaranteed to survey accuracy. This map is based on the best information available on the date shown on this map.

Any reproduction or sale of this map, or portions thereof, is prohibited without express written authorization by the City of Kent.

This material is owned and copyrighted by the City of Kent.

Vicinity Map

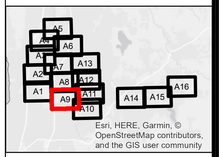

Existing Node Diagram Mapbook
Page 9 of 16
Grid Cell: A9

City of Kent
2019 Water System Plan

KENT WASHINGTON

1 inch = 400 feet

0 200 400 800 Feet

DRAWING IS FULL SCALE WHEN BAR MEASURES 2"

RH2

NORTH

J:\DATA\KEN\117-100\GIS\MAPS\EXISTING NODE DIAGRAM MAPBOOK.MXD BY: DBRIGHT PLOT DATE: MAY 8, 2019 COORDINATE SYSTEM: NAD 1983 HARN STATEPLANE WASHINGTON NORTH FIPS 4601 FEET

590 Zone

Tacoma POD #3

3.5 MG Tank

Tacoma POD #2 (Undeveloped)

This map is a graphic representation derived from the City of Kent Geographic Information System. It was designed and intended for City of Kent staff use only; it is not guaranteed to survey accuracy. This map is based on the best information available on the date shown on this map.

Any reproduction or sale of this map, or portions thereof, is prohibited without express written authorization by the City of Kent.

This material is owned and copyrighted by the City of Kent.

Vicinity Map

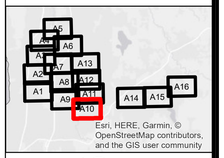

Existing Node Diagram Mapbook
Grid Cell: A10
Page 10 of 16

City of Kent
2019 Water System Plan

KENT WASHINGTON

1 inch = 400 feet

0 200 400 800 Feet

DRAWING IS FULL SCALE WHEN BAR MEASURES 2"

RH2

NORTH

J:\DATA\KEN\117-100\GIS\MAPS\EXISTING NODE DIAGRAM MAPBOOK.MXD BY: DBRIGHT PLOT DATE: MAY 8, 2019 COORDINATE SYSTEM: NAD 1983 HARN STATEPLANE WASHINGTON NORTH FIPS 4601 FEET

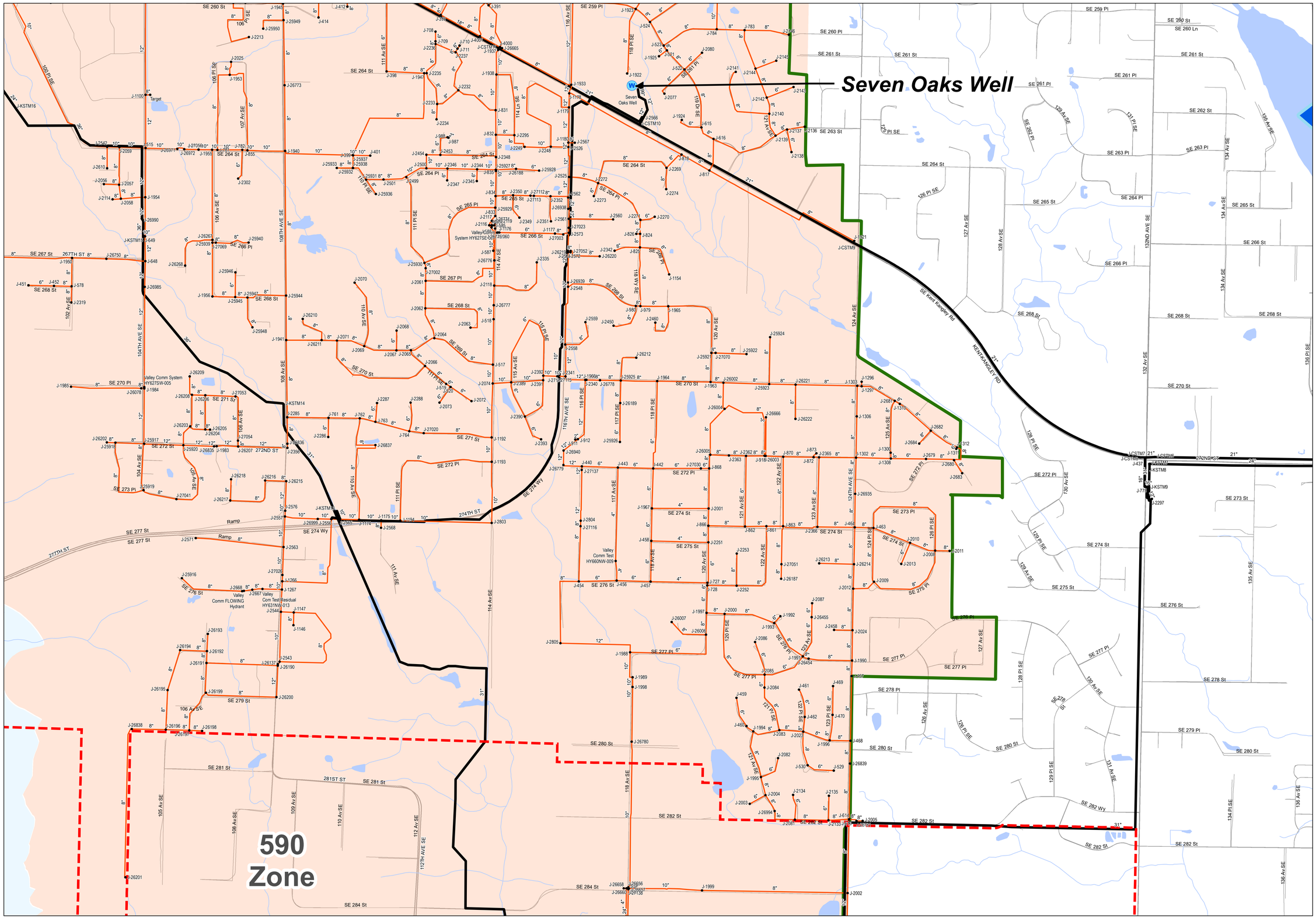

This map is a graphic representation derived from the City of Kent Geographic Information System. It was designed and intended for City of Kent staff use only; it is not guaranteed to survey accuracy. This map is based on the best information available on the date shown on this map.

Any reproduction or sale of this map, or portions thereof, is prohibited without express written authorization by the City of Kent.

This material is owned and copyrighted by the City of Kent.

Vicinity Map

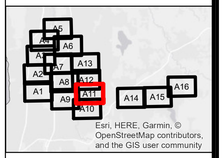

Existing Node Diagram Mapbook
Grid Cell: A11
Page 11 of 16
City of Kent 2019 Water System Plan

KENT WASHINGTON

1 inch = 400 feet

0 200 400 800 Feet

DRAWING IS FULL SCALE WHEN BAR MEASURES 2"

RH2

NORTH

J:\DATA\KEN\117-100\GIS\MAPS\EXISTING NODE DIAGRAM MAPBOOK.MXD BY: DBRIGHT PLOT DATE: MAY 8, 2019 COORDINATE SYSTEM: NAD 1983 HARN STATEPLANE WASHINGTON NORTH FIPS 4601 FEET

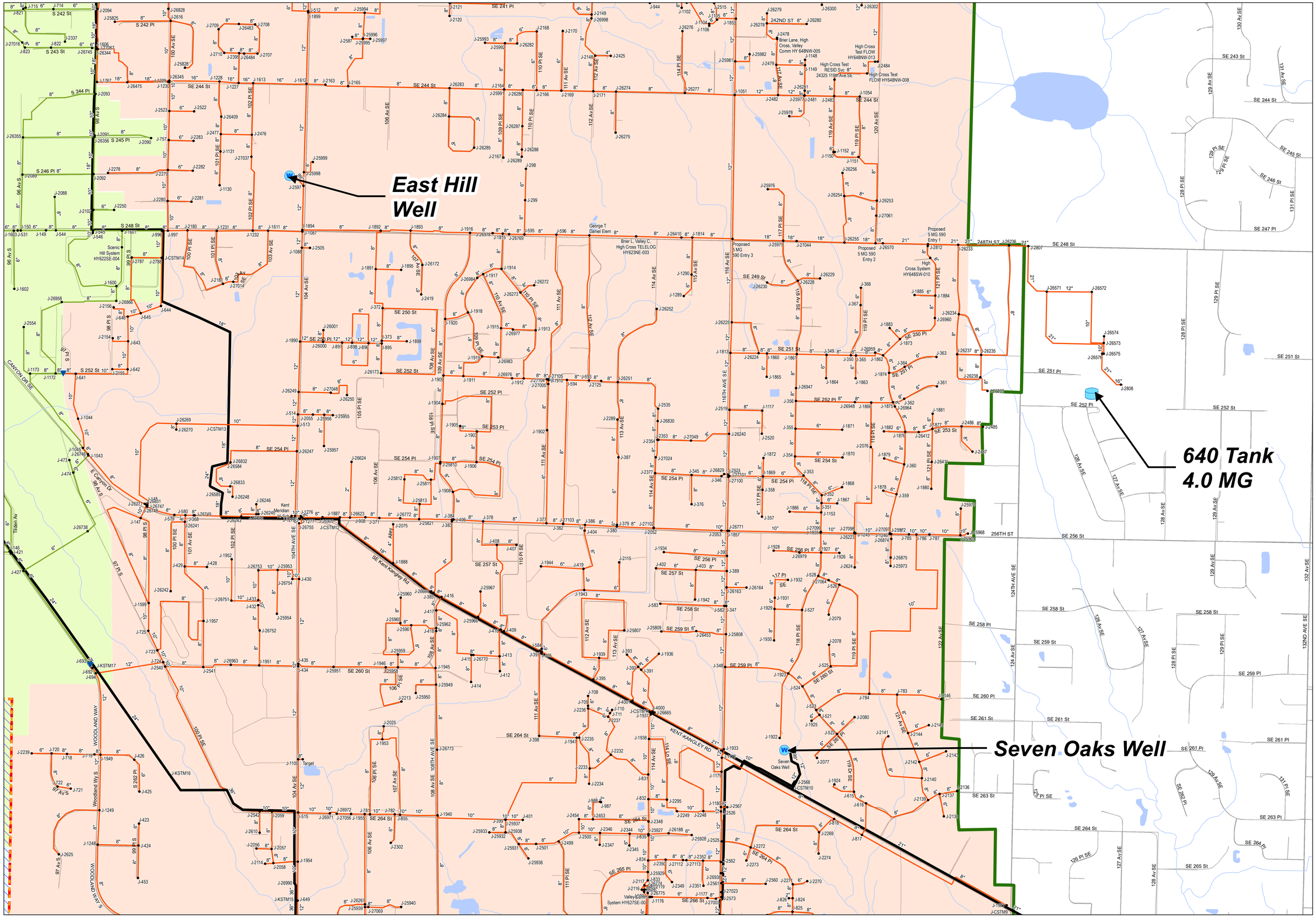

This map is a graphic representation derived from the City of Kent Geographic Information System. It was designed and intended for City of Kent staff use only; it is not guaranteed to survey accuracy. This map is based on the best information available on the date shown on this map.

Any reproduction or sale of this map, or portions thereof, is prohibited without express written authorization by the City of Kent.

This material is owned and copyrighted by the City of Kent.

Vicinity Map

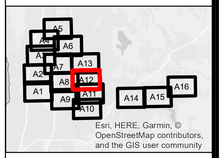

Existing Node Diagram Mapbook
Grid Cell: A12
Page 12 of 16

City of Kent
2019 Water System Plan

KENT WASHINGTON

1 inch = 400 feet

0 200 400 800 Feet

DRAWING IS FULL SCALE WHEN BAR MEASURES 2"

RH2

NORTH

J:\DATA\KEN\117-100\GIS\MAPS\EXISTING NODE DIAGRAM MAPBOOK.MXD BY: DBRIGHT PLOT DATE: MAY 8, 2019 COORDINATE SYSTEM: NAD 1983 HARN STATEPLANE WASHINGTON NORTH FIPS 4601 FEET

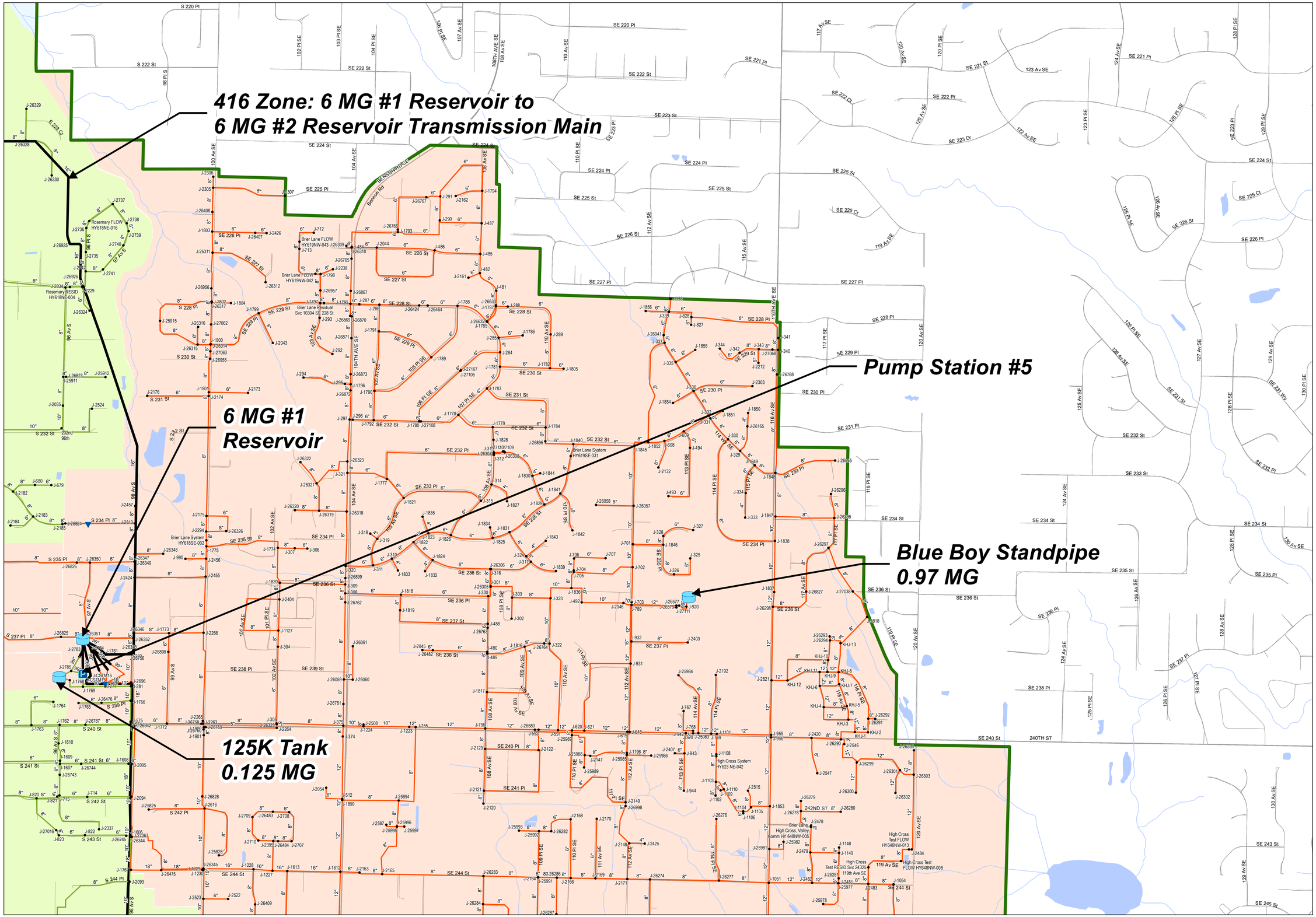

This map is a graphic representation derived from the City of Kent Geographic Information System. It was designed and intended for City of Kent staff use only; it is not guaranteed to survey accuracy. This map is based on the best information available on the date shown on this map.

Any reproduction or sale of this map, or portions thereof, is prohibited without express written authorization by the City of Kent.

This material is owned and copyrighted by the City of Kent.

Vicinity Map

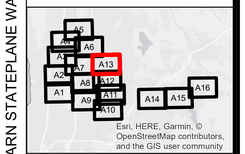

Existing Node Diagram Mapbook
Grid Cell: A13
Page 13 of 16

City of Kent
2019 Water System Plan

KENT WASHINGTON

1 inch = 400 feet

0 200 400 800 Feet

DRAWING IS FULL SCALE WHEN BAR MEASURES 2"

RH2

NORTH

J:\DATA\KEN\117-100\GIS\MAPS\EXISTING NODE DIAGRAM MAPBOOK.MXD BY: DBRIGHT PLOT DATE: MAY 8, 2019 COORDINATE SYSTEM: NAD 1983 HARN STATEPLANE WASHINGTON NORTH FIPS 4601 FEET

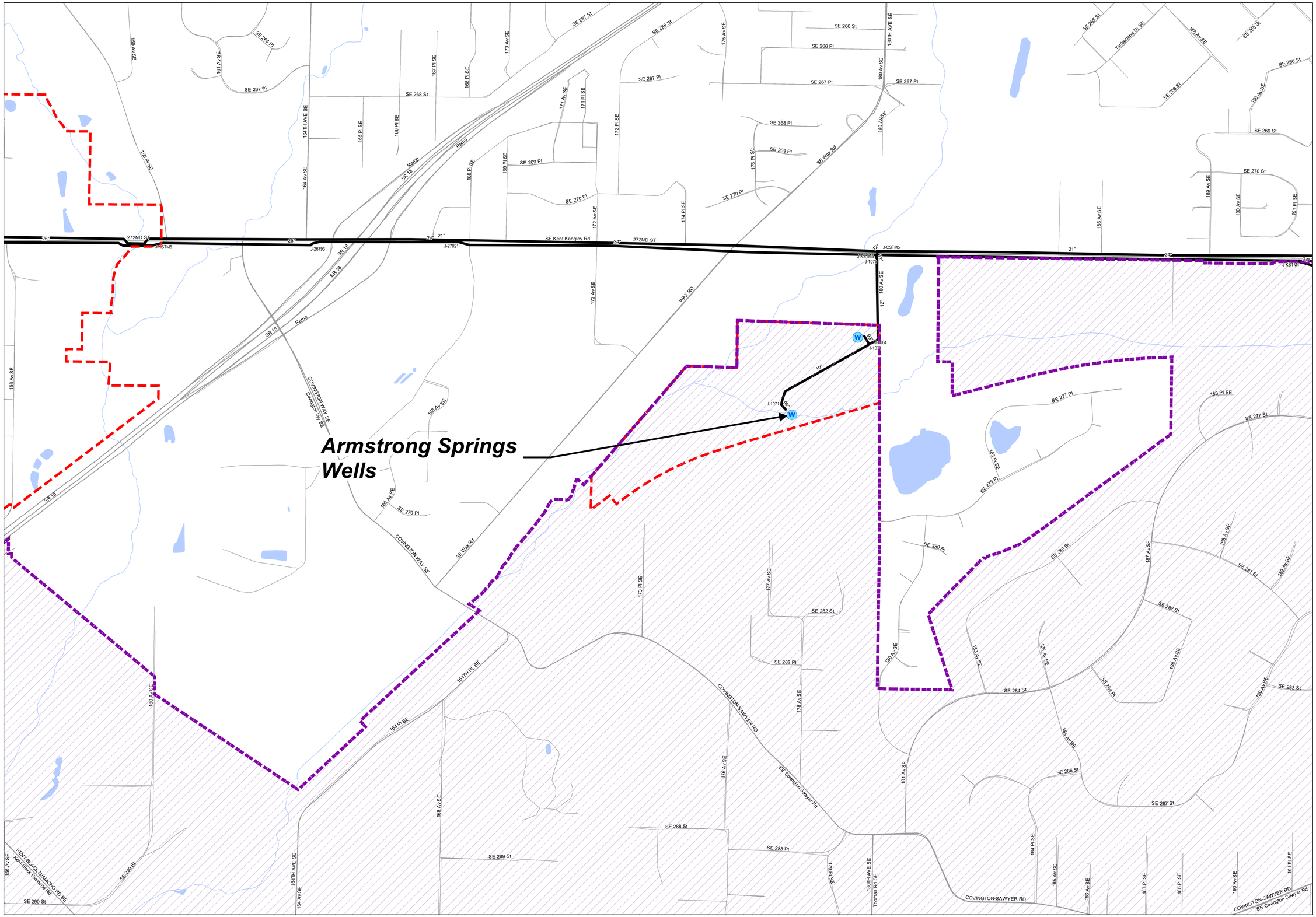

This map is a graphic representation derived from the City of Kent Geographic Information System. It was designed and intended for City of Kent staff use only; it is not guaranteed to survey accuracy. This map is based on the best information available on the date shown on this map.

Any reproduction or sale of this map, or portions thereof, is prohibited without express written authorization by the City of Kent.

This material is owned and copyrighted by the City of Kent.

Vicinity Map

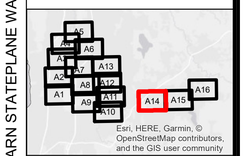

Existing Node Diagram Mapbook
Page 14 of 16
Grid Cell: A14

City of Kent
2019 Water System Plan

KENT WASHINGTON

1 inch = 400 feet

0 200 400 800 Feet

DRAWING IS FULL SCALE WHEN BAR MEASURES 2"

RH2

NORTH

J:\DATA\KEN\117-100\GIS\MAPS\EXISTING NODE DIAGRAM MAPBOOK.MXD BY: DBRIGHT PLOT DATE: MAY 8, 2019 COORDINATE SYSTEM: NAD 1983 HARN STATEPLANE WASHINGTON NORTH FIPS 4601 FEET

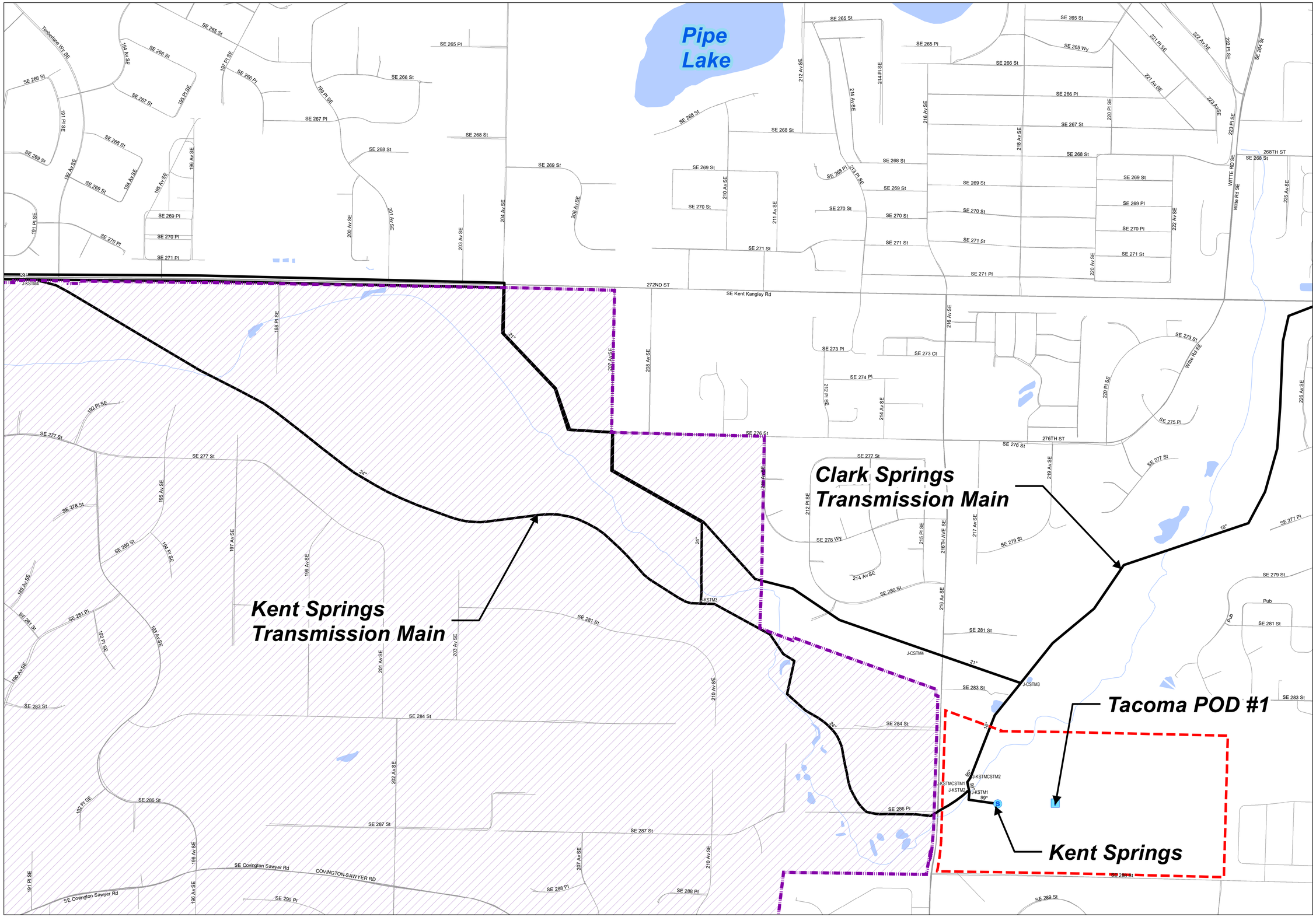

This map is a graphic representation derived from the City of Kent Geographic Information System. It was designed and intended for City of Kent staff use only; it is not guaranteed to survey accuracy. This map is based on the best information available on the date shown on this map.

Any reproduction or sale of this map, or portions thereof, is prohibited without express written authorization by the City of Kent.

This material is owned and copyrighted by the City of Kent.

Vicinity Map

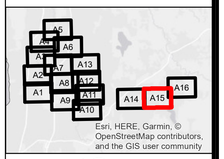

Existing Node Diagram Mapbook
Grid Cell: A15
Page 15 of 16

City of Kent
2019 Water System Plan

KENT WASHINGTON

1 inch = 400 feet

0 200 400 800 Feet

DRAWING IS FULL SCALE WHEN BAR MEASURES 2"

RH2

NORTH

J:\DATA\KEN\117-100\GIS\MAPS\EXISTING NODE DIAGRAM MAPBOOK.MXD BY: DBRIGHT PLOT DATE: MAY 8, 2019 COORDINATE SYSTEM: NAD 1983 HARN STATEPLANE WASHINGTON NORTH FIPS 4601 FEET

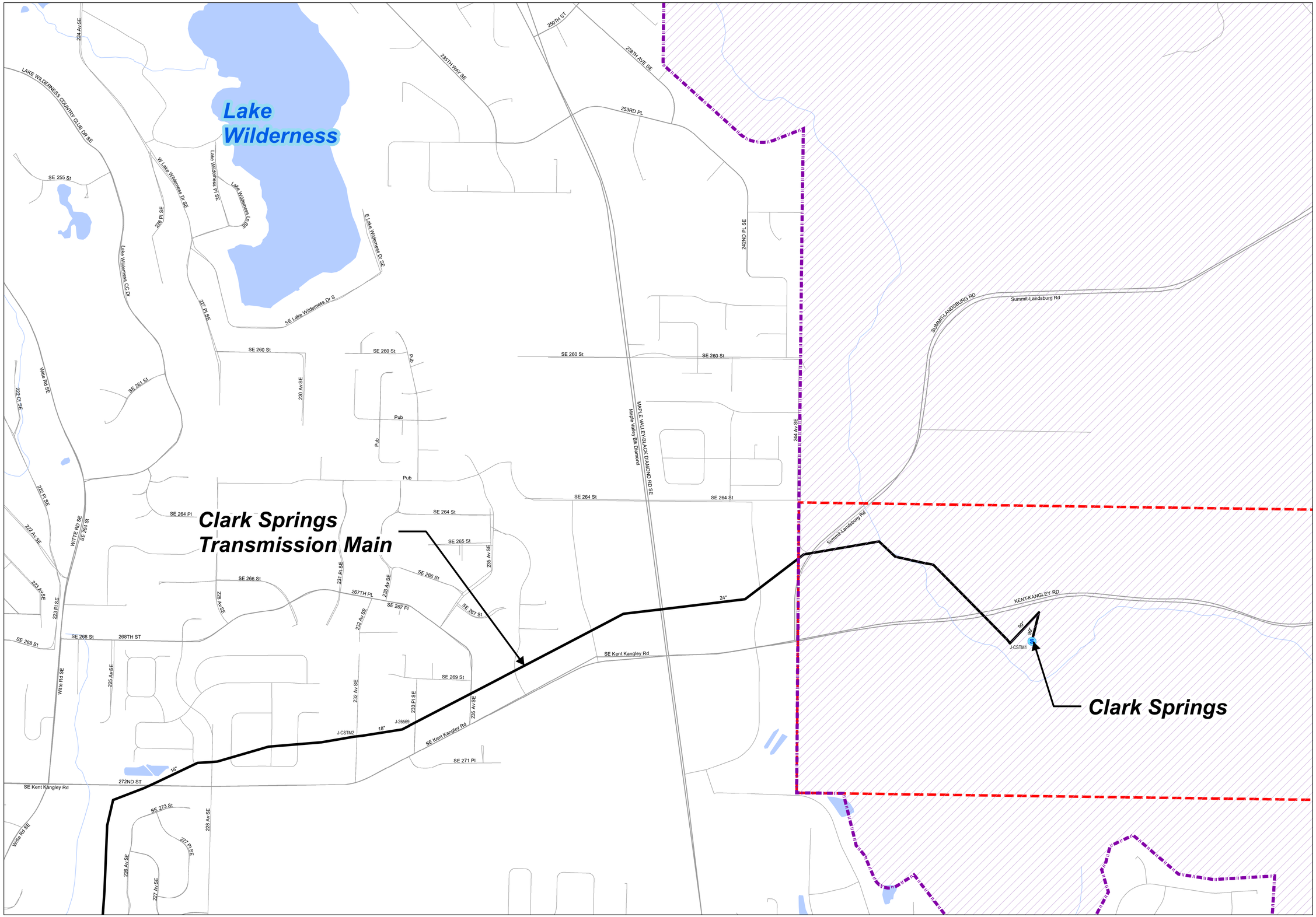

This map is a graphic representation derived from the City of Kent Geographic Information System. It was designed and intended for City of Kent staff use only; it is not guaranteed to survey accuracy. This map is based on the best information available on the date shown on this map.

Any reproduction or sale of this map, or portions thereof, is prohibited without express written authorization by the City of Kent.

This material is owned and copyrighted by the City of Kent.

Vicinity Map

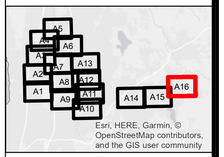

Existing Node Diagram Mapbook
Page 16 of 16
Grid Cell: A16

City of Kent 2019 Water System Plan

KENT WASHINGTON

1 inch = 400 feet

0 200 400 800 Feet

DRAWING IS FULL SCALE WHEN BAR MEASURES 2"

RH2

NORTH

J:\DATA\KEN\117-100\GIS\MAPS\EXISTING NODE DIAGRAM MAPBOOK.MXD BY: DBRIGHT PLOT DATE: MAY 8, 2019 COORDINATE SYSTEM: NAD 1983 HARN STATEPLANE WASHINGTON NORTH FIPS 4601 FEET